

2019 Whitko Marching Pride - Saturday September 21st, Greenwood/Avon Invitationals (Indianapolis)

Itinerary

8:30 AM	Call Time - Load trailer (no rehearsal this morning)
9:00 AM	Depart for Greenwood HS
12:30 PM	Arrive at Greenwood HS/Change/Stage equipment
1:50 PM	Circle
1:15 PM	Physical Warmup
1:40 PM	Musical Warmup
2:30 PM	Performance @ Greenwood
2:45 PM	Return to bus/load trailer (see notes below for specific instructions)
3:15 PM	Depart Greenwood for Avon
4:15 PM	Arrive at Avon High School/Unload trailer/Stage equipment
4:59 PM	Physical Warmup
5:14 PM	Musical Warmup
6:00 PM	Performance @ Avon
6:15 PM	Awards
	Return to bus/change/load trailer
7:15 PM	Depart Avon
7:30 PM	Dinner stop
8:30 PM	Depart Dinner
11:30 PM	Return to Whitko/Clean bus and band room/Dismissed

Important Notes on the Double Show Day

- It is **vital** that you know the schedule for the day. Timing will have to be very good at every phase of the day or we will miss something and possibly negatively impact another band. Just like in rehearsal, always be thinking about what is coming up next.
- The most crucial part of the day is getting out of Greenwood on time. As soon as we are done with our performance at Greenwood:
 1. Get on the bus, hang up your jacket, and leave your shako and plume in your seat.
 2. Load the trailer. This will go in the same order as it does at Whitko (minus the uniform rack)
 3. Get back on the bus and prepare to leave. We **absolutely** must be leaving Greenwood no later than 3:15 (which only gives us 30 minutes after our performance).
- Both Greenwood and Avon have been great to work with in preparing for these two performances on the same day. They have worked very hard to accommodate us in their schedule, so please make sure you are extra polite and respectful towards their student and parent volunteers at both sites.

Notes for Students

- Dress will be in full uniform. Wear your black socks and marching shoes on the bus.
- Please make sure you have your show shirt under your uniform. If we take our jackets off we still want to look the same, even in warmup and during transit.
- Breakfast will be on your own before arriving at the school. Lunch will be provided for you on the bus from Greenwood to Avon, and dinner will be a fast food stop in Indianapolis on your way home. You may also bring other snacks on the bus if you'd like.

Notes for Parents/Spectators

- I have only received the schedule from each site as of right now, so this is just a preliminary draft of the itinerary. I will wait until I have all of my information to confirm ticket prices at both shows. Most invitationals are \$7 for adults, \$5 for students/senior citizens, but I will confirm that in this weekend's newsletter once I hear back from each site.
- Directions to Greenwood, from Greenwood to Avon, and from Avon back to Whitko are included in this packet.
- We will have very minimal time after our performance at Greenwood to load the trailer and leave for Avon, so we respectfully ask that parents/spectators give our performers plenty of room and opportunity to accomplish this task. You are more than welcome to visit with us after we have performed at Avon!
- As always, please make sure you are signed up and enrolled in the Remind group and like our Facebook page for day-of updates on our busy weekend!

While this is going to be a very busy day, I promise you it will be a very memorable one. Performing in two shows in the same day makes you feel kind of like a rock star...you roll in, do the show, and roll out to the next one. It's a very cool thing but it requires just as much focus from you ***OFF*** the field as you put into your show ***ON*** the field. Students, please make sure you familiarize yourself with this schedule and above all else ***listen to directions from myself and our parent volunteers***. Be where you need to be, when you need to be there, with what you need to do your best at every step of the way! This is our opportunity to see some of the southern Class D bands that we don't usually see until semi-state, so we'll get a good look at how we are stacking up against our competition for a spot in State Finals. Let's have a great weekend!!!

Mr. VanPatten

Meijer/Ray Skillman GMWIG Invitational 2019

Class	Band	Area	Phys. WU	Transit	Music WU	Transit	Holding	Perform
SS	Indian Creek	A	11:47	12:11	12:16	12:40	12:55	1:00
SL	Perry Meridian	B	12:02	12:26	12:31	12:55	1:10	1:15
SL	Columbus East	A	12:17	12:41	12:46	1:10	1:25	1:30
SL	Southport	B	12:32	12:56	1:01	1:25	1:40	1:45
SL	Westfield	A	12:47	1:11	1:16	1:40	1:55	2:00
	break	B	1:00	1:15	1:25	1:55	2:10	2:15
D	Whitko	A	1:15	1:30	1:40	2:10	2:25	2:30
D	Elwood	B	1:30	1:45	1:55	2:25	2:40	2:45
D	Lewis Cass	A	1:45	2:00	2:10	2:40	2:55	3:00
C	Scottsburg	B	2:00	2:15	2:25	2:55	3:10	3:15
C	Northwestern	A	2:15	2:30	2:40	3:10	3:25	3:30
C	Western	B	2:30	2:45	2:55	3:25	3:40	3:45
	AWARDS	A	2:45	3:00	3:10	3:40	3:55	4:00
	critique	B	3:00	3:15	3:25	3:55	4:10	4:15
	critique	A	3:15	3:30	3:40	4:10	4:25	4:30
	critique	B	3:30	3:45	3:55	4:25	4:40	4:45
	critique	A	3:45	4:00	4:10	4:40	4:55	5:00
	break	B	4:00	4:15	4:25	4:55	5:10	5:15
	break	A	4:15	4:30	4:40	5:10	5:25	5:30
	break	B	4:30	4:45	4:55	5:25	5:40	5:45
B	Franklin Community	A	4:45	5:00	5:10	5:40	5:55	6:00
B	Mt. Vernon	B	5:00	5:15	5:25	5:55	6:10	6:15
B	New Castle	A	5:15	5:30	5:40	6:10	6:25	6:30
B	East Central	B	5:30	5:45	5:55	6:25	6:40	6:45
B	Bloomington North	A	5:45	6:00	6:10	6:40	6:55	7:00
	break	B	6:00	6:15	6:25	6:55	7:10	7:15
A	Decatur Central	A	6:15	6:30	6:40	7:10	7:25	7:30
A	Zionsville	B	6:30	6:45	6:55	7:25	7:40	7:45
A	Ben Davis	A	6:45	7:00	7:10	7:40	7:55	8:00
A	Center Grove	B	7:00	7:15	7:25	7:55	8:10	8:15
		A	7:15	7:30	7:40	8:10	8:25	8:30
EX.	Greenwood	B	7:30	7:45	7:55	8:25	8:40	8:45
	AWARDS	A	7:45	8:00	8:10	8:40	8:55	9:00
	critique	B	8:00	8:15	8:25	8:55	9:10	9:15
	critique	A	8:15	8:30	8:40	9:10	9:25	9:30
	critique	B	8:30	8:45	8:55	9:25	9:40	9:45
	critique	A	8:45	9:00	9:10	9:40	9:55	10:00
	critique	B	9:00	9:15	9:25	9:55	10:10	10:15
		A	9:15	9:30	9:40	10:10	10:25	10:30
		B	9:30	9:45	9:55	10:25	10:40	10:45
		A	9:45	10:00	10:10	10:40	10:55	11:00
		B	10:00	10:15	10:25	10:55	11:10	11:15

Avon Invitational - Sponsored by Avon Orthodontics

Saturday, September 21, 2019 - Avon High School

Group Name	Division	Warm Up Area	Transit	Physical Warm Up	Music Warm Up	Transit	Stage	Perform
Danville Community High School	Festival	A	1:54 PM	2:07 PM		2:31 PM	2:44 PM	2:47 PM
North Putnam Sr High School	Scholastic B	B	1:43 PM	1:56 PM	2:20 PM	2:44 PM	2:57 PM	3:00 PM
North Vermillion High School	Scholastic B	A	1:56 PM	2:09 PM	2:33 PM	2:57 PM	3:10 PM	3:13 PM
Tri-County Jr/Sr High School	Scholastic B	B	2:09 PM	2:22 PM	2:46 PM	3:10 PM	3:23 PM	3:26 PM
Morristown Jr-Sr High School	Scholastic B	A	2:22 PM	2:35 PM	2:59 PM	3:23 PM	3:36 PM	3:39 PM
Tri-West Senior High School	Scholastic B	B	2:35 PM	2:48 PM	3:12 PM	3:36 PM	3:49 PM	3:52 PM
Terre Haute South Vigo High School	Scholastic A	A	2:48 PM	3:01 PM	3:25 PM	3:49 PM	4:02 PM	4:05 PM
Warren Central High School	Scholastic A	B	3:01 PM	3:14 PM	3:38 PM	4:02 PM	4:15 PM	4:18 PM

12:00 AM 12:00 AM 12:00 AM 12:00 AM 12:00 AM
 12:00 AM 12:00 AM 12:00 AM 12:00 AM 12:00 AM
 12:00 AM 12:00 AM 12:00 AM 12:00 AM 12:00 AM
 12:00 AM 12:00 AM 12:00 AM 12:00 AM 12:00 AM
 12:00 AM 12:00 AM 12:00 AM 12:00 AM 12:00 AM
 12:00 AM 12:00 AM 12:00 AM 12:00 AM 12:00 AM
 12:00 AM 12:00 AM 12:00 AM 12:00 AM 12:00 AM
 12:00 AM 12:00 AM 12:00 AM 12:00 AM 12:00 AM

Break

4:31 PM

Rising Sun High School	Class D	A	3:31 PM	3:44 PM	3:59 PM	4:29 PM	4:42 PM	4:45 PM
South Vermillion High School	Class D	B	3:46 PM	3:59 PM	4:14 PM	4:44 PM	4:57 PM	5:00 PM
Taylor High School	Class D	A	4:01 PM	4:14 PM	4:29 PM	4:59 PM	5:12 PM	5:15 PM
Monrovia High School	Class D	B	4:16 PM	4:29 PM	4:44 PM	5:14 PM	5:27 PM	5:30 PM
Triton Central High School	Class D	A	4:31 PM	4:44 PM	4:59 PM	5:29 PM	5:42 PM	5:45 PM
Whitko High School	Class D	B	4:46 PM	4:59 PM	5:14 PM	5:44 PM	5:57 PM	6:00 PM

12:00 AM 12:00 AM 12:00 AM 12:00 AM 12:00 AM
 12:00 AM 12:00 AM 12:00 AM 12:00 AM 12:00 AM
 12:00 AM 12:00 AM 12:00 AM 12:00 AM 12:00 AM
 12:00 AM 12:00 AM 12:00 AM 12:00 AM 12:00 AM
 12:00 AM 12:00 AM 12:00 AM 12:00 AM 12:00 AM
 12:00 AM 12:00 AM 12:00 AM 12:00 AM 12:00 AM

Awards - Festival, Scholastic B, Scholastic A, Open D

6:15 PM

Beech Grove Sr High School	Class C	A	5:46 PM	5:59 PM	6:14 PM	6:44 PM	6:57 PM	7:00 PM
Leo High School	Class B	B	6:01 PM	6:14 PM	6:29 PM	6:59 PM	7:12 PM	7:15 PM
Greenfield-Central High School	Class B	A	6:16 PM	6:29 PM	6:44 PM	7:14 PM	7:27 PM	7:30 PM
Pendleton Heights High School	Class B	B	6:31 PM	6:44 PM	6:59 PM	7:29 PM	7:42 PM	7:45 PM
Northview High School	Class B	A	6:46 PM	6:59 PM	7:14 PM	7:44 PM	7:57 PM	8:00 PM

12:00 AM 12:00 AM 12:00 AM 12:00 AM 12:00 AM
 12:00 AM 12:00 AM 12:00 AM 12:00 AM 12:00 AM
 12:00 AM 12:00 AM 12:00 AM 12:00 AM 12:00 AM
 12:00 AM 12:00 AM 12:00 AM 12:00 AM 12:00 AM
 12:00 AM 12:00 AM 12:00 AM 12:00 AM 12:00 AM

Awards - Open C and Open B

8:15 PM

Franklin Central High School	Class A	B	7:46 PM	7:59 PM	8:14 PM	8:44 PM	8:57 PM	9:00 PM
Plainfield High School	Class A	A	8:01 PM	8:14 PM	8:29 PM	8:59 PM	9:12 PM	9:15 PM
Fishers High School	Class A	B	8:16 PM	8:29 PM	8:44 PM	9:14 PM	9:27 PM	9:30 PM
Lawrence Township	Class A	A	8:31 PM	8:44 PM	8:59 PM	9:29 PM	9:42 PM	9:45 PM
Avon High School	Class A - Exhibition	B	8:46 PM	8:59 PM	9:14 PM	9:44 PM	9:57 PM	10:00 PM

12:00 AM 12:00 AM 12:00 AM 12:00 AM 12:00 AM
 12:00 AM 12:00 AM 12:00 AM 12:00 AM 12:00 AM
 12:00 AM 12:00 AM 12:00 AM 12:00 AM 12:00 AM
 12:00 AM 12:00 AM 12:00 AM 12:00 AM 12:00 AM
 12:00 AM 12:00 AM 12:00 AM 12:00 AM 12:00 AM

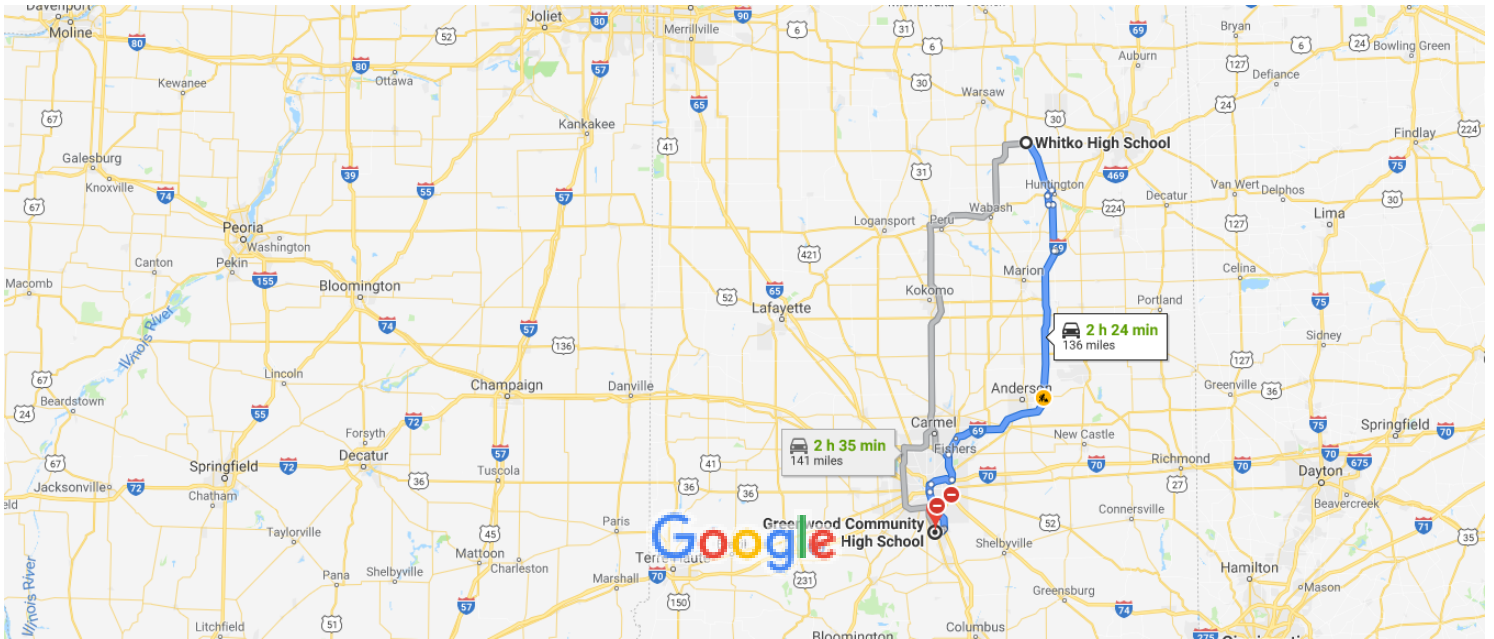
Awards - Open A

10:15 PM



Whitko High School to Greenwood Community High School

Drive 136 miles, 2 h 24 min



Map data ©2019 Google 20 mi

Whitko High School

1 Big Blue Ave, South Whitley, IN 46787

Get on I-69 S in Jefferson Township from IN-5 S and N 300 W

43 min (33.2 mi)

↑ 1. Head north toward Big Blue Ave

0.2 mi

↑ 2. Continue onto W Mulberry St









486 ft

➡ 3. Turn right onto S Line St

367 ft





↩ 4. Turn left at the 1st cross street onto W Wayne St


0.2 mi


-  5. Turn right onto IN-5 S/S State St
 Continue to follow IN-5 S
14.5 mi
-  6. Turn right onto US-24 W/US-24 BYP W
1.8 mi
-  7. Continue straight onto IN-9 S/N Marion Rd
2.4 mi
-  8. Turn left onto W 100 N
1.0 mi
-  9. Turn right onto N 300 W
12.2 mi
-  10. Turn left onto IN-218 E/IN-5 N
0.6 mi
-  11. Turn right to merge onto I-69 S toward Indianapolis
0.2 mi


Continue on I-69 S to Greenwood. Take exit 99 from I-65 S

1 h 32 min (99.5 mi)

-  12. Merge onto I-69 S
72.2 mi
-  13. Use the right 3 lanes to take exit 200 to merge onto I-465 S/IN-37 S
7.4 mi
-  14. Use the right lane to take exit 44 for I-70 W toward Indianapolis
0.2 mi
-  15. Keep right at the fork, follow signs for Interstate 70 W/Indianapolis and merge onto I-70 W
6.1 mi


-  16. Keep left to stay on I-70 W


 2.4 mi
-  17. Keep left at the fork to continue on I-65 S, follow signs for Louisville


 10.9 mi
-  18. Take exit 99 toward Greenwood


 0.3 mi


Take Emerson Ave and Smith Valley Rd to your destination


-
- 8 min (3.2 mi)
-  19. Turn right onto County Rd 950 N/E Main St (signs for Sheek Road)


 Pass by McDonald's (on the right in 0.2 mi)


 0.4 mi
 -  20. Use the left 2 lanes to turn left onto Emerson Ave


 0.5 mi
 -  21. Continue onto Smith Valley Rd


 1.3 mi
 -  22. At the traffic circle, continue straight onto County Rd 900 N/Smith Valley Rd

 Pass by Steak 'n Shake (on the left)

 0.5 mi
 -  23. Turn left onto Woodmen Blvd

 0.2 mi
 -  24. Turn right

 0.2 mi
 -  25. Turn left

 Destination will be on the left

 285 ft

Greenwood Community High School

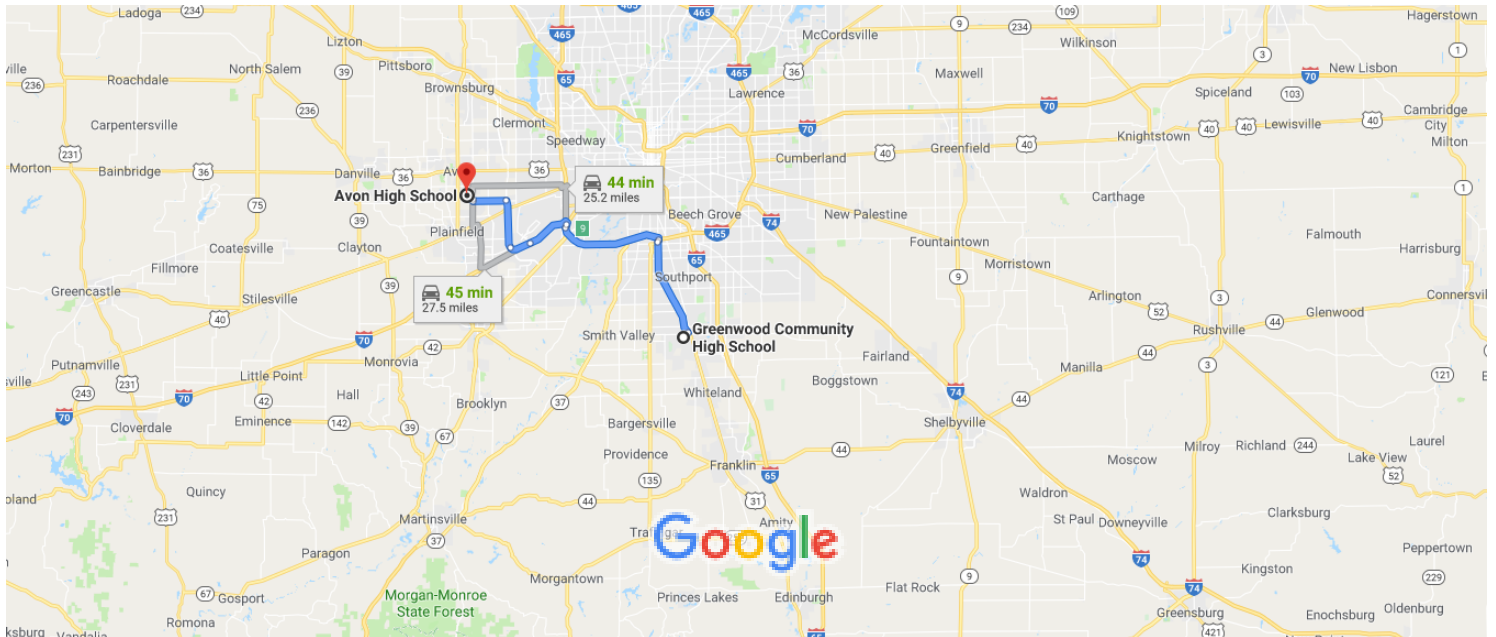
615 Smith Valley Rd, Greenwood, IN 46143

These directions are for planning purposes only. You may find that construction projects, traffic, weather, or other events may cause conditions to differ from the map results, and you should plan your route accordingly. You must obey all signs or notices regarding your route.



Greenwood Community High School to Avon High School

Drive 25.7 miles, 43 min



Map data ©2019 Google

5 mi

Greenwood Community High School

615 Smith Valley Rd, Greenwood, IN 46143

Take Woodmen Blvd and Orchard Ln to US-31 N

4 min (0.8 mi)



1. Head west

285 ft



2. Turn right

348 ft




3. Turn right toward Woodmen Blvd


0.1 mi




4. Turn left onto Woodmen Blvd

0.2 mi



-  5. Turn right onto County Rd 900 N/Smith Valley Rd


285 ft
-  6. Turn left onto Browning Dr


482 ft
-  7. Turn right onto Orchard Ln


0.3 mi


Continue on US-31 N. Take I-465 W/I-74 to Ronald Reagan Pkwy N. Take exit 9 from I-465 W/I-74

-
- 26 min (18.6 mi)
-  8. Turn left at the 1st cross street onto US-31 N
 [Pass by Meineke Car Care Center \(on the right in 2.0 mi\)](#)


6.6 mi
 -  9. Use the middle lane to take the Interstate 74/Interstate 465 ramp

0.1 mi
 -  10. Keep left at the fork, follow signs for Interstate 74 W/Interstate 465 W and merge onto I-465 W/I-74

7.0 mi
 -  11. Use the right 2 lanes to take exit 9 for Interstate 70 W/Interstate 70 E toward Saint Louis/Indianapolis/Indianapolis International Airport


0.3 mi
 -  12. Keep left at the fork, follow signs for Indianapolis International Airport


3.1 mi


 13. Keep left, follow signs for Ronald Reagan Pkwy N
1.5 mi

Continue on Ronald Reagan Pkwy N to your destination in Avon

14 min (6.3 mi)



 14. Continue onto Ronald Reagan Pkwy N
3.2 mi

 15. Turn left onto Bradford Rd
2.2 mi

 16. At the traffic circle, take the 1st exit onto S County Rd 800 E/Dan Jones Rd
0.1 mi

 17. Turn left
0.3 mi

 18. Turn left
0.3 mi

 19. Turn right
 Destination will be on the right
482 ft

Avon High School

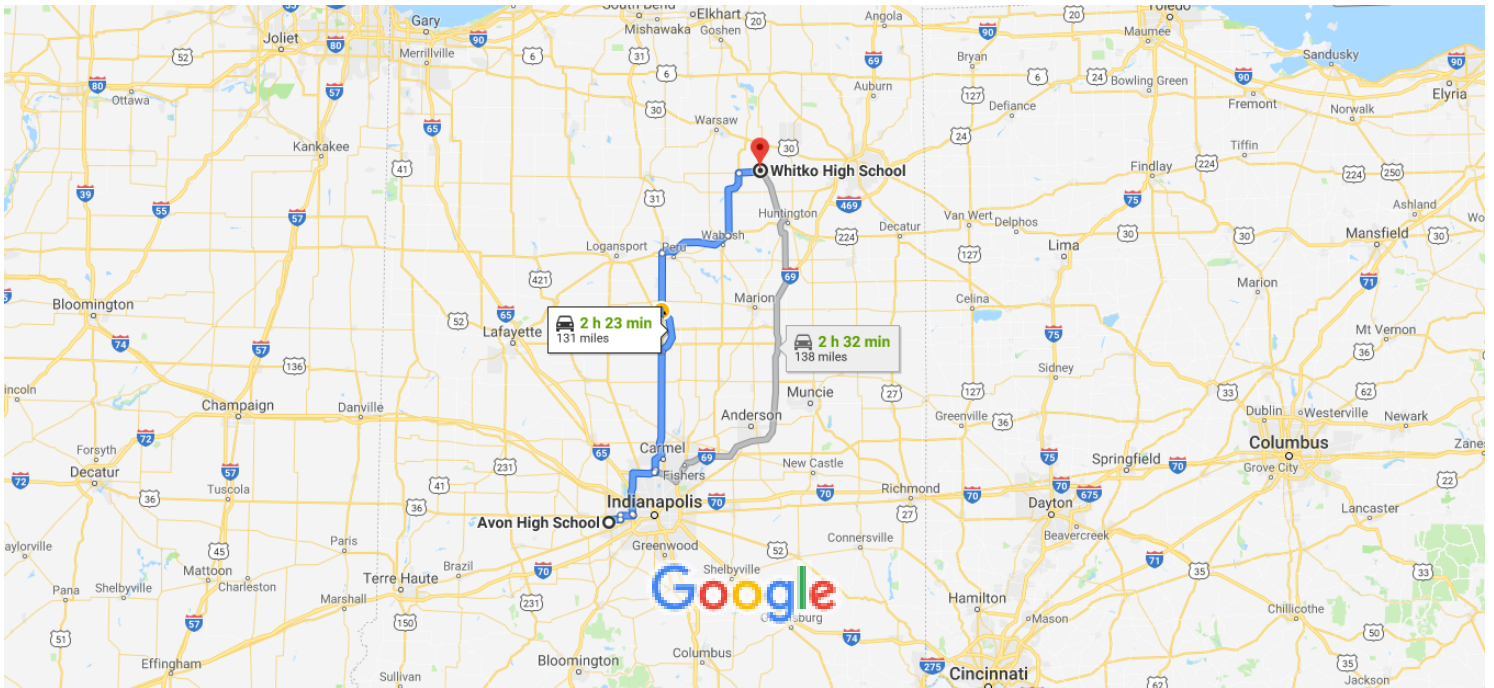
7575 E County Rd 150 S, Avon, IN 46123

These directions are for planning purposes only. You may find that construction projects, traffic, weather, or other events may cause conditions to differ from the map results, and you should plan your route accordingly. You must obey all signs or notices regarding your route.



Avon High School to Whitko High School

Drive 131 miles, 2 h 23 min



Map data ©2019 Google 20 mi

Avon High School

7575 E County Rd 150 S, Avon, IN 46123

Take E County Rd 100 S and S Raceway Rd to US-36
E/Rockville Rd

11 min (5.1 mi)



1. Head west

433 ft



2. Turn right

0.2 mi




3. Turn left onto Victory Ln


157 ft




4. Turn right at the 1st cross street onto E County Rd
150 S/Oriole Way

0.4 mi




-  5. Turn left onto S County Rd 800 E/Dan Jones Rd


0.5 mi
-  6. At the traffic circle, take the 1st exit onto E County Rd 100 S


2.9 mi
-  7. At the traffic circle, take the 3rd exit onto S Raceway Rd


1.1 mi


Take I-465 N, US-31 N, US-24 E and IN-13 N to IN-14 E in Jackson Township


-
- 2 h 4 min (120 mi)
-  8. Turn right onto US-36 E/Rockville Rd
 -  Continue to follow Rockville Rd
 -  Pass by Public Storage (on the right in 1.9 mi)


3.2 mi
 -  9. Use the right lane to take the Interstate 74 W/Interstate 465 N ramp

0.6 mi
 -  10. Merge onto I-465 N



16.6 mi
 -  11. Use the right lane to take exit 31 for Meridian St toward US-31

0.2 mi
 -  12. Keep right to stay on Exit 31




1.1 mi
 -  13. Continue onto US-31 N/N Meridian St

32.1 mi
 -  14. Continue straight to stay on US-31 N

28.1 mi

-  15. Use the right lane to merge onto US-24 E via the ramp to Peru/Fort Wayne
19.2 mi
-  16. Turn left onto IN-13 N
18.8 mi

Follow IN-14 E to Whitko Dr in South Whitley

- 8 min (5.9 mi)
-  17. Turn right onto IN-14 E
5.5 mi
-  18. Turn left onto Whitko Dr
 Destination will be on the left
0.4 mi

Whitko High School

1 Big Blue Ave, South Whitley, IN 46787

These directions are for planning purposes only. You may find that construction projects, traffic, weather, or other events may cause conditions to differ from the map results, and you should plan your route accordingly. You must obey all signs or notices regarding your route.